

ORDINANCE NO. 2006 1

An ordinance adopting schedules of one-way streets, parking restrictions, and speed limits; adopting maps pertaining to truck routes and parking restrictions, providing that schedules of such traffic regulations and fees shall be maintained for public inspection, providing a penalty not to exceed \$200.00 upon conviction, repealing parts of conflicting ordinances; providing for severability, providing for publication, providing for savings, and declaring an effective date.

Tex. Transp. Code § 644.202(a) provides that "A political subdivision of this state or a state agency may designate a route for the transportation of nonradioactive hazardous materials over a public road or highway in this state only if the Texas Department of Transportation approves the route," and this designation is hereby made on the map attached hereto.

THEREFORE, BE IT ORDAINED BY THE CITY COUNCIL OF THE CITY OF VICTORIA, TEXAS:

1.

The following schedules are hereby adopted for the regulation of traffic in accordance with applicable sections of the Victoria City Code.

**SCHEDULE I
One-Way Streets**

In accordance with Section 22-9 of the Victoria City Code, and when prescribed signs are posted giving notice thereof, traffic shall move only in the direction indicated upon the following streets or portions thereof:

<u>Name of Street</u>	<u>Direction of Traffic</u>
(1) Bridge Street , from Water Street to Red River Street	North
(2) John F. Lee Drive	East
(3) Main Street , from Rio Grande to Water Street	South
(4) McCright Drive , from the 100 block to the 200 block	East
(5) Memorial Drive , between the junctions of Memorial Drive and John F. Lee Drive in Riverside Park	West
(6) That certain unpaved street or alley between Colorado and Guadalupe Streets from Goldman Street to East Street	West

**SCHEDULE II
One-Way Streets in School Zones**

In accordance with Section 22-9 of the Victoria City Code, and when prescribed signs are posted giving notice thereof, traffic shall move only in the direction indicated upon the following streets or portions thereof on school days only and only during such times of peak hours of school traffic as are determined by the Director of Public Works as follows:

<u>Name of Street</u>	<u>Direction of Traffic</u>
(1) Bluebird Street , from Bobolink Lane to Hummingbird Lane	North
(2) Bluebonnet Drive , from Rosebud Avenue to Crestwood Drive	North
(3) Hummingbird Lane , from Bluebird Street to Lova Drive	West
(4) Santa Barbara Street , from Burning Tree to Ben Jordan Street	Northwest
(5) Love Street , from Miori Lane to Erwin Street	North
(6) Dean Cook Street , from Leary Lane to Mockingbird Lane	North

**SCHEDULE III
Parking Prohibited at All Times on Certain Streets**

In accordance with Section 22-61 of the Victoria City Code, no person shall park a vehicle at any time upon any of the following described streets or parts of streets:

Airline Road, from Main Street (U.S. Highway 87) to John Stockbauer Drive.

Armory Drive, from Mockingbird Lane to a point 115' north.

Azalea Street, east side, from Loma Vista Street to a point opposite the centerline of Village Drive.

Ben Jordan Street:

- (a) East side, from Sam Houston Drive to Colorado Street.
- (b) East side, from a point 390' north of Rio Grande Street (U.S. Highway 59 Business) to Allendale Street.
- (c) East side, from Lone Tree Road to Port Lavaca Drive (U.S. Highway 87).
- (d) West side, from Sam Houston Drive to Port Lavaca Drive (U.S. Highway 87).
- (e) From Port Lavaca Drive (U.S. Highway 87) to S. Laurent Street.

Ben Wilson Street, from Sam Houston Drive to Port Lavaca Drive (U.S. Highway 87).

Bridge Street:

- (a) East side, from North Street to Rio Grande Street (U.S. Highway 59 Business).
- (b) From Forrest Street to Goodwin Street.
- (c) East side, from Convent Street to Church Street.
- (d) West side, in the south half of the block between Goodwin Street and Commercial Street.

Callis Street, west side from Pleasant Green Drive to Rendon Street.

Cameron Street, from North Street to Stayton Street

Church Street, north side, from Liberty Street to Main Street

Colorado Street, north side from Navarro to a point 120' east.

Cozzi Circle, from Navarro to a point 150' west.

Crestwood Drive, from Main Street (U.S. Highway 87) to Sam Houston Drive.

Delmar Drive, from Rio Grande Street (U.S. Highway 59 Business) to 200' south of Lone Tree Road.

Fannin Drive, east side from Leary Lane to a point 200' north.

Fillmore Avenue, south side from Windsor Street to a point 378' east of Navarro Street.

Goodwin Street:

- (a) Both Sides, from Moody Street to Bridge Street.
- (b) From Navarro Street to Depot Street.
- (c) From Cameron Street to the Southern Pacific Railroad track.

Guadalupe Street:

- (a) north side from Navarro Street to a point 110' east
- (b) south side from Navarro Street to a point 160' east.

Hathaway Street, along both sides of the 100 to 300 blocks.

Hospital Drive, from Rio Grande Street (U.S. Highway 59 Business) to Red River Street.

Juan Linn Street:

- (a) From Ernst Street to George Street.
- (b) From Hummel Street to Laurent Street.

Kelly Drive, from Navarro Street (U.S. Highway 77), westerly for distances of 240.30' and 228.27' on the north and south sides respectively.

King Arthur, from its intersection with Navarro to a point approximately 350' to the east

Laurent Street, from Sam Houston Drive to the south city limit line.

Lone Tree Road, from Ben Jordan Street to Delmar Drive.

Main Street (U.S. Highway 87),

(a) from North Street to Spring Creek Drive.

(b) West Side, from 110' North of Goodwin to Forrest.

Miori Lane, from Sam Houston Drive to John Stockbauer Drive, unless otherwise posted.

Mockingbird Lane, from Main Street (U.S. Highway 87) to John Stockbauer Drive.

Navarro Street, from Forrest Street to the north city limit line.

Nimitz Street, east side from Colorado Street to Brazos Street

North Street:

(a) From Main Street to William Street.

(b) South side, from William Street to Navarro Street.

(c) From Laurent Street to Ben Wilson Street.

(d) From east right-of-way line of Proctor Street in an easterly direction for a distance of 1,250'.

North Star Drive, south side from Navarro Street to a point 150' west.

Nueces Street:

(a) South side, from Wheeler Street to Navarro Street.

(b) North side, from Cameron Street to Depot Street.

Nursery Drive, from Loop 463 to Railwood Drive.

Pleasant Green Drive, from U.S. 87 to S. Laurent Street.

Proctor Street, from North Street to Ben Jordan Street.

Red River Street:

(a) From Vine Street to Liberty Street.

(b) From Navarro Street to Sam Houston Drive.

(c) South side, from Wheeler Street to Navarro Street.

Rio Grande Street:

(a) from Delmar Drive to a point 130' east.

(b) from Industry Way to a point 180' east.

Sam Houston Drive:

(a) From Navarro Street (U.S. Highway 77) to a point 340' south of Mockingbird Lane.

(b) From Anaqua Avenue to U.S. Highway 59 Business.

Salem Road, from Navarro Street to John Stockbauer Drive.

San Antonio Street, north side, from Navarro Street to Depot Street.

Stayton Avenue, from Moody Street to Vine Street.

Thompson Road, from Pleasant Green Drive to a point 30' south.

Vine Street, from Red River Street to Mockingbird Lane.

N.E. Water Street, from Juan Linn Street to Hand Road.

U.S. Highway 59 Business, throughout the city.

**SCHEDULE IV
Parking Prohibited During Certain Hours on Certain Streets**

In accordance with Section 22-62 of the Victoria City Code and when signs are erected giving notice thereof, no person shall park a vehicle between the hours and on the days specified herein upon any of the streets or parts of streets as follows:

Ben Jordan Street

(a) west side, between Loma Vista Avenue and Virginia Street; 7:00 a.m. to 9:00 a.m. daily

(b) east side, between Colorado St. and a point 390' north of Rio Grande St., and between Allendale St. and Lone Tree Road; 4:00 p.m. to 6:00 p.m. daily

Bridge Street, east side, from Power Street to its intersection with North Street; 7:00 a.m. to 6:00 p.m. weekdays

Callis Street:

(a) west side from Francis Street to a point 25' south; 7:00 a.m. to 4:00 p.m. school days only

(b) west side from Francis Street to a point 35' north; 7:00 a.m. to 4:00 p.m. school days only

Dean Cook Drive (both sides), from Mockingbird Lane to a point 150' southeast of said intersection; 7:00 a.m. to 4:00 p.m. school days only

Fannin Drive, east side from Neil Fox Drive to Mockingbird Lane; 7:00 a.m. to 4:00 p.m. school days only

Glasgow Street, south side, from Northgate Road to Edinburgh Street; 7:00 a.m. to 8:15 a.m. and 3:00 p.m. to 4:00 p.m. school days only

Goodwin Street :

(a) south side, from Glass Street to Main Street; 6:00 a.m. to 6:00 p.m. weekdays

(b) south side, from Moody Street to Main Street; 6:00 a.m. to 6:00 p.m. weekdays

Leary Lane, both sides, from Sam Houston Drive to Lamar Drive; 7:00 a.m. to 8:15 a.m. and 3:00 p.m. to 4:00 p.m. school days only

Lilac Street, east side, from its intersection with Longfellow Street to a point 60' south; 7:00 a.m. to 4:00 p.m. school days only

Love Street, north side, where the same abuts upon the property of St. Francis Episcopal Church; 8:30 a.m. to 9:00 a.m. and 1:30 p.m. to 2:00 p.m. daily

Main Street, both sides, from North Street to Stayton Street ; 7:00 a.m. to 6:00 p.m. weekdays

North Street, from Ben Wilson Street to a point 740' west of said intersection; 8:00 a.m. to 5:00 p.m. weekdays

Oak Street, north side, from Navarro Street to Depot Street; 8:00 a.m. to 5:00 p.m. weekdays

Pine Street, north side, from Cameron Street to East Street; 8:00 a.m. to 5:00 p.m. weekdays

Siegfried Street, from Valkyrie Street to Volsung Street; 8:00 p.m. to 2:00 a.m. daily

Scarborough Street, between Love Street and Dick Street; 8:30 a.m. to 9:00 a.m. and 1:30 p.m. to 2:00 p.m. school days only

Tristan Street, from S.W. Moody Street (U.S. Highway 77) to Rhinegold Street; 8:00 p.m. to 2:00 a.m. daily

SCHEDULE V
Reserved Parking

In accordance with Section 22-63 of the Victoria City Code, and when signs are posted giving notice thereof, no person shall stop, stand, or park a vehicle in a space reserved for emergency vehicles and vehicles of emergency physicians at any time upon the following streets or portions thereof:

- (1) On the north side of the 200 and 300 blocks of W. Constitution Street and the east and west side of the 100 block of N. Glass Street and the north side of the 200 Block of W. Forrest Street 24 hours a day daily (County parking)
- (2) On the east side of the 200 and 300 blocks of S. Bridge Street, 24 hours a day daily (Police parking)

SCHEDULE VI
Increased Speed Limits

In accordance with Section 22-11 of the Victoria City Code and when signs are erected giving notice thereof, the maximum speed limits shall be increased as set forth in this schedule upon those streets or portions thereof specified herein as follows:

Airline Road:

- (a) from Main Street (U. S. 87) to Laurent Street: **40 mph;**
- (b) from Laurent Street to Sam Houston Drive: **35 mph;**
- (c) from Sam Houston Drive to John Stockbauer: **40 mph;**
- (d) from John Stockbauer to Loop 463: **45 mph.**

Ben Jordan Street:

- (a) from Port Lavaca Drive (U.S. Highway 87) to ~~Airline Road~~ ~~Red River Street~~: **35 mph;**
- (b) from ~~Red River Street~~ ~~Airline Road~~ to John Stockbauer: **40 mph;**
- (c) from John Stockbauer to Loop 463: **45 mph.**

S.W. Ben Jordan Street, from Port Lavaca Drive (U.S. Highway 87) to S. Laurent Street: 40 mph.

Ben Wilson Street:

- (a) from Sam Houston Street to Red River Street: **40 mph;**
- (b) from Red River Street to North Street: **35 mph;**
- (c) from North Street to Port Lavaca Drive (U.S. Highway 87): **40 mph;**

Briggs Boulevard, from Woodway Drive to Mallette Drive: 45 mph

Delmar Drive, from Houston Highway (U.S. Highway 59 Business) to Spiegelhauer Lane: 35 mph;

Glasgow Street, from Navarro Street (U.S. Highway 77) to Kelly Crick Road: 40 mph;

Goodwin Street (U.S. Highway 87), from a point 2,445' south of Rio Grande Street (U.S. Highway 59 Business) to a point 2,075' south: 35 mph;

Guy Grant Road, from Navarro Street (U.S. Highway 77) to Mockingbird Lane: 40 mph

Hanselman Road, from Lova Drive to U.S. Highway 59 North: 35 mph;

John Stockbauer Drive:

- (a) from Loop 463 to Mockingbird Lane: **45 mph;**
- (b) from Mockingbird Lane to Airline Road : **40 mph**
- (c) from Airline Road to a point 500' south of the Union Pacific Railroad : **45 mph;**
- (d) from a point 500' south of the Union Pacific Railroad to U.S. 59 : **50 mph.**

Juan Linn Street, from Brownson Street to Port Lavaca Drive (U. S. Highway 87): 35 mph;

Laurent Street:

- (a) from Sam Houston Drive to Polk Street: **35 mph**;
- (b) from Red River Street to Hopkins Street: **35 mph**;
- (c) from Hopkins Street south a distance of 2,270': **45 mph**;
- (d) from a point 2,270' south of Hopkins Street to Marshall Street: **50 mph**;
- (e) from Marshall Street to the south city limit line: **55 mph**;

Lone Tree Road:

- (a) from Ben Jordan Street to a point 500' east of Collins Street: **35 mph**
- (b) from a point 500' east of Collins Street to the east city limit line: **40 mph**;

Main Street (U.S. Highway 87) :

- (a) from the north city limit to a point 2,582' south: **55 mph**;
- (b) from a point 2,582' south of the north city limit line to a point 3,406' south: **50 mph**;
- (c) from a point 8,940' north of Rio Grande Street (U.S. Highway 59 Business) to a point 3,252' north: **45 mph**;
- (d) from Rio Grande Street (U.S. Highway 59 Business) to a point 8,940' north: **40 mph**;

Mallette Drive, from Zac Lentz Parkway (Loop 463) to Clark School Road: 35 mph;

Miori Lane:

- (a) from Sam Houston Drive to Stadium Drive : **35 mph**;
- (b) from Stadium Drive to John Stockbauer Drive : **40 mph**.

Mockingbird Lane:

- (a) from Main Street (U.S. Highway 87) to Navarro Street : **40 mph**;
- (b) from Navarro Street to Fannin Drive : **35 mph**
- (c) from Fannin Drive to John Stockbauer Drive : **40 mph**;
- (d) from John Stockbauer Drive to Loop 463 : **45 mph**.

Navarro Street (U.S. Highway 77) :

- (a) from Rio Grande Street (U.S. Highway 59 Business) to a point 9,984' north: **35 mph**;
- (b) from a point 9,984' north of Rio Grande Street (U.S. Highway 59 Business), to a point 18,759' north of said intersection: **40 mph**;
- (c) from a point 18,759' north of Rio Grande Street (U.S. Highway 59 Business), to a point 25,560' north of said intersection: **45 mph**;
- (d) from a point at the north city limit line to a point 3,168' south: **55 mph**;
- (e) from a point of 3,168' south of the north city limit line to a point 5,106' south of the north city limit line: **50 mph**;

Port Lavaca Drive (U.S. Highway 87) :

- (a) from a point 4,520' south of Rio Grande Street (U.S. Highway 59 Business) to a point 5,949' south: **40 mph**;
- (b) from a point 10,469' south of Rio Grande Street (U.S. Highway 59 Business) to a point 2,422' south: **45 mph**;
- (c) from a point at the south city limit line to a point 3,179' north: **50 mph**;

Red River Street, from Laurent Street to Sam Houston Drive: 35 mph;

Salem Road (F.M. 1315) :

- (a) from Navarro Street (U.S. Highway 77) to a point 1,465' north: **35 mph**;
- (b) from Loop 463 to a point 6,737' south: **45 mph**;

Sam Houston Drive, from Houston Highway (U.S. Highway 59 Business) to Navarro Street (U.S. Highway 77): 35 mph;

State Highway Loop 463:

- (a) from Navarro Street (U.S. Highway 77) to a point 2,149' west: **45 mph**;
- (b) from a point 2,149' west of Navarro Street (U.S. Highway 77) west a distance of 4,541': **55 mph**;

- (c) from a point 6,690' west of Navarro Street (U.S. 77) to the west city limit line: **45 mph**;
- (d) from Navarro Street (U.S. 77) to the east city limit line: **40 mph**;

U.S. Highway 59 Business :

- (a) from Main Street (U.S. Highway 87) to a point 1,050' west: **35 mph**;
- (b) from Rio Grande Street (U.S. Highway 59 Business) to a point 5,137' west: **35 mph**;
- (c) from a point 5,137' west of Rio Grande Street (U.S. Highway 59 Business) to a point 2,007' west: **45 mph**;
- (d) from the west city limit line to a point 3,284' east: **50 mph**;
- (e) from Main Street (U.S. Highway 87) to a point 5,622' east: **35 mph**;
- (f) from a point 5,622' east of Main Street (U.S. Highway 87) to a point 8,387' east: **40 mph**;
- (g) from a point 14,009' east of Main Street (U.S. Highway 87) to a point 4,678' east: **50 mph**;

Vine Street:

- (a) from Mockingbird Lane to Cherokee Lane: **35 mph**;
- (b) from Cherokee Lane to Red River Street: **40 mph**;
- (c) from Red River Street to North Street: **35 mph**.

**SCHEDULE VII
Decreased Speed Limits**

In accordance with Section 22-12 of the Victoria City Code and when signs are erected giving notice thereof, the maximum speed limits shall be decreased as set forth in this schedule upon those streets or portions thereof specified herein:

Lingo Lane, from Magruder Drive southwesterly to its intersection with the Southern Pacific Railroad tract: **20 mph**.

Upon all streets and roadways within the limits of Riverside Park, except where further reduction of speed is determined necessary by the city engineer: **20 mph**.

U.S. Highway 59 Business, the center left-turn lane from a point 1,112' west of Navarro Street (U.S. Highway 77) to a point 12,612' east: **20 mph**.

**SCHEDULE VIII
School Zones**

In accordance with Section 22-12 of the Victoria City Code and when signs are erected giving notice thereof, the maximum speed limit shall be 20 mph, unless otherwise specified herein, during such times of pedestrian movement as are determined by the city engineer, upon those streets or portions thereof specified herein:

Airline Road, from 100' west of Azalea Street to a point 100' east of Nimitz Street; **25 mph**;

Azalea Street, from Loma Vista Avenue to Village Drive.

Ben Jordan Street, from John Stockbauer Drive to a point 760' northeast of Santa Barbara Street: **30 mph**;

Bluebird Street, from Bobolink Lane to Hummingbird Lane.

Bobolink Street, from Lova Drive to Delmar Drive.

Bottom Street, from a point 200' west of Navarro Street to a point 200' east of Depot Street.

S. Bridge Street, from Church Street to Convent Street.

Avenue C, from Lone Tree Road to North Street.

Callis Street, from a point 90' south of Ozark Street to a point 125' north of Baker Street.

W. Church Street, from Glass Street to Bridge Street.

E. Colorado Street, from Navarro Street to Cameron Street.

E. Commercial Street, from N. William Street to N. De Leon Street.

W. Convent Street, from Glass Street to Bridge Street.

Crestwood Drive, from Azalea Street to Bluebonnet Drive;

Dean Cook Drive, from Mockingbird Lane to Leary Lane.

N. De Leon Street, from Commercial Street to Power Street.

N. De Leon Street, from E. Red River Street to Park Avenue.

Delmar Drive, from a point 350' south of Lone Tree Road to a point 80' north of Seagull Street: 25 mph.

S. Depot Street, from a point 140' north of South Street to Bottom Street.

Edinburgh Street, from Aberdeen Street to Glasgow Street.

Erwin Avenue, from Love Street to Crockett Avenue.

Fannin Drive, from Mockingbird Lane to Leary Lane.

Glasgow Street, from 240' east of Northgate Road to 180' west of Edinburgh Street: 25 mph.

S. Glass Street, from Church Street to Convent Street.

E. Guadalupe Street, from Navarro Street to Cameron Street.

Guy Grant Road, from a point 150' south of Salem Road to a point 150' north of Galahad Street.

Hopkins Street, from N.E. Water Street to S. Laurent Street.

Hummingbird Lane, from Bluebird Street to Lova Drive.

Laurent Street:

(a) from Elizabeth Street to North Street: 25 mph.

(b) from Poplar Street to Crestwood Drive.

(c) from a point 5,665' south of Rio Grande Street (U.S. Highway 59 Business) to a point 6,065' south of Rio Grande Street (U.S. Highway 59 Business).

Leary Lane, from Sam Houston Drive east to a point 200' feet east of Dean Cook Drive.

Loma Vista Avenue, from Azalea Street to Nimitz Street

Lone Tree Road:

(a) from Brownson Street to Avenue C.

(b) from a point 130' east of Lova Drive to a point 160' west of Lova Drive.

Lova Drive, from Lone Tree Road to Bobolink Street.

Love Street, from Erwin Avenue to Scarborough Drive.

Mockingbird Lane:

(a) from a point 200' southwest of Dean Cook Drive to 650' northeast of Dean Cook Drive: 25 mph.

(b) from a point 300' southwest of Fannin Drive to 300' northeast of Fannin Drive : 25 mph.

N. Moody Street, from Colorado Street to 100' south of Guadalupe Street.

Navarro Street (U.S. Highway 77):

- (a) from a point 1,042' north of Rio Grande Street (U.S. Highway 59 Business) to a point 1,522' north: **25 mph.**
- (b) from a point 140' north of South Street to Bottom Street.

N. Nimitz Street, from Glendale Street to Meadowlane Street.

North Street, from Laurent Street to Avenue C.

Northgate Road, from Aberdeen Street to Glasgow Street.

Odem Street, from a point 90' east of Nova Avenue to a point 290' west of U.S. 87.

E. Power Street, from N. William Street to N. De Leon Street.

E. Red River Street, from Cameron Street to Goldman Street: 25 mph.

Salem Road, from a point 150' east of Guy Grant Road to a point 900' west of Guy Grant Road : 25 mph

Sam Houston Drive: from a point 300' north of Mockingbird Lane to a point 300' south of Leary Lane : 25 mph.

South Street, from a point 100' west of Navarro Street to a point 100' east of Depot Street.

John Stockbauer Drive, from Burning Tree Drive to Ben Jordan Street : 25 mph;

N.E. Water Street, from Murray Street to the alley between Harry Street and Alvin Street.

N. William Street, from Commercial Street to Power Street.

Vine Street, from Colorado Street south to Nueces Street.

**SCHEDULE IX
Decreased Speed Limits in Hospital Zones**

In accordance with Section 22-12(b) of the Victoria City Code and when signs are erected giving notice thereof, the maximum speed limits shall be decreased as set forth in this schedule upon those streets or portions thereof specified herein:

- Continental Street, from Hospital Drive to Citizens Drive: 20 mph.**
- Hospital Drive, from U.S. 59 Business to Red River Street: 20 mph;**

2.

The following maps are hereby adopted for the regulation of traffic in accordance with applicable sections of the Victoria City Code.

<u>Section</u>	<u>Map Title</u>	<u>Description</u>
22-91	Truck Route Map	Trucks exceeding 33,000 lbs.
22-93	Non-radioactive Hazardous Materials Route Map	Hazardous materials.
22-65	Downtown Parking Map	Time restricted parking; loading zones; reserved parking.

3.

Copies of all schedules of traffic regulations and of all maps adopted by this ordinance shall be maintained for public inspection in the office of the City Secretary.

4.

Any person violating any of the provisions of this Ordinance shall be deemed guilty of a misdemeanor and upon

5.

All ordinances or parts of ordinances in conflict with this Ordinance are repealed to the extent of such conflict.

6.

If any provision of this Ordinance, or the application thereof to any person or circumstances, shall be held invalid or unconstitutional by a court of competent jurisdiction, such invalidity shall not affect the other provisions, or application thereof, of this Ordinance which can be given effect without the invalid provision or application, and to this end the provisions of this Ordinance are declared to be severable.

7.

The City Secretary shall publish the caption or a descriptive title of this Ordinance one time within 10 days after final passage of the Ordinance in a newspaper of general circulation in the City of Victoria in accordance with Article II, § 10 of the City Charter.

8.

The provisions of this Ordinance shall become effective 10 days after final passage and approval by the City Council of the City of Victoria, Texas.

PASSED FIRST READING, this the 3rd day of January, 2006.

AYES: 6
NAYS: 0
ABSTENTIONS: 0


PASSED SECOND READING, this the 17TH day of JANUARY, 2006.

AYES: 7
NAYS: 0
ABSTENTIONS: 0

PASSED THIRD READING, this the 17TH day of JANUARY, 2006.

AYES: 7
NAYS: 0
ABSTENTIONS: 0

APPROVED AND ADOPTED, this the 17TH day of JANUARY, 2006.



ATTEST:

Scarlett Swoboda
SCARLETT SWOBODA, City Secretary

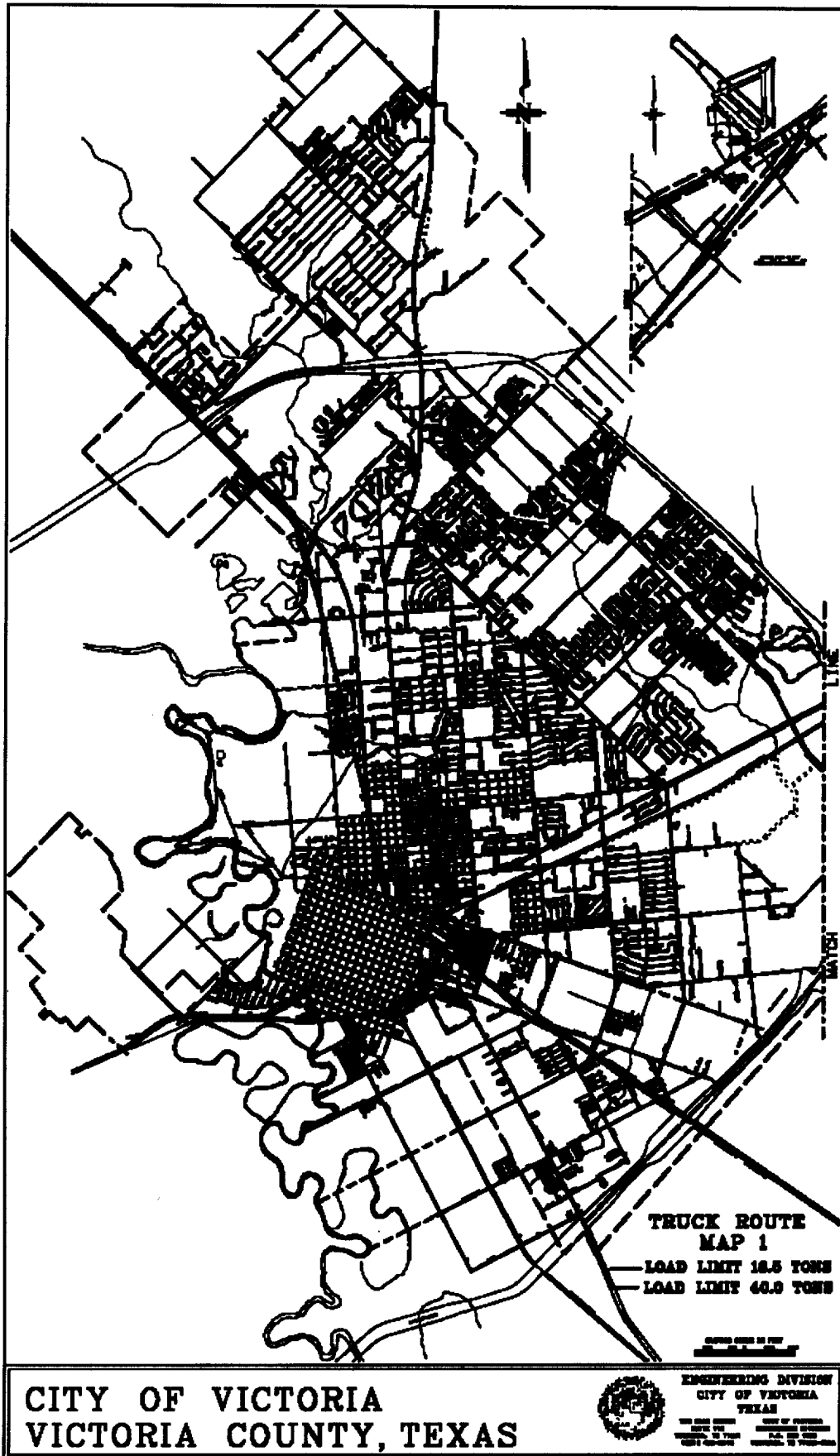
Will Armstrong
WILL ARMSTRONG, Mayor of the
City of Victoria, Texas

APPROVED AS TO LEGAL FORM:

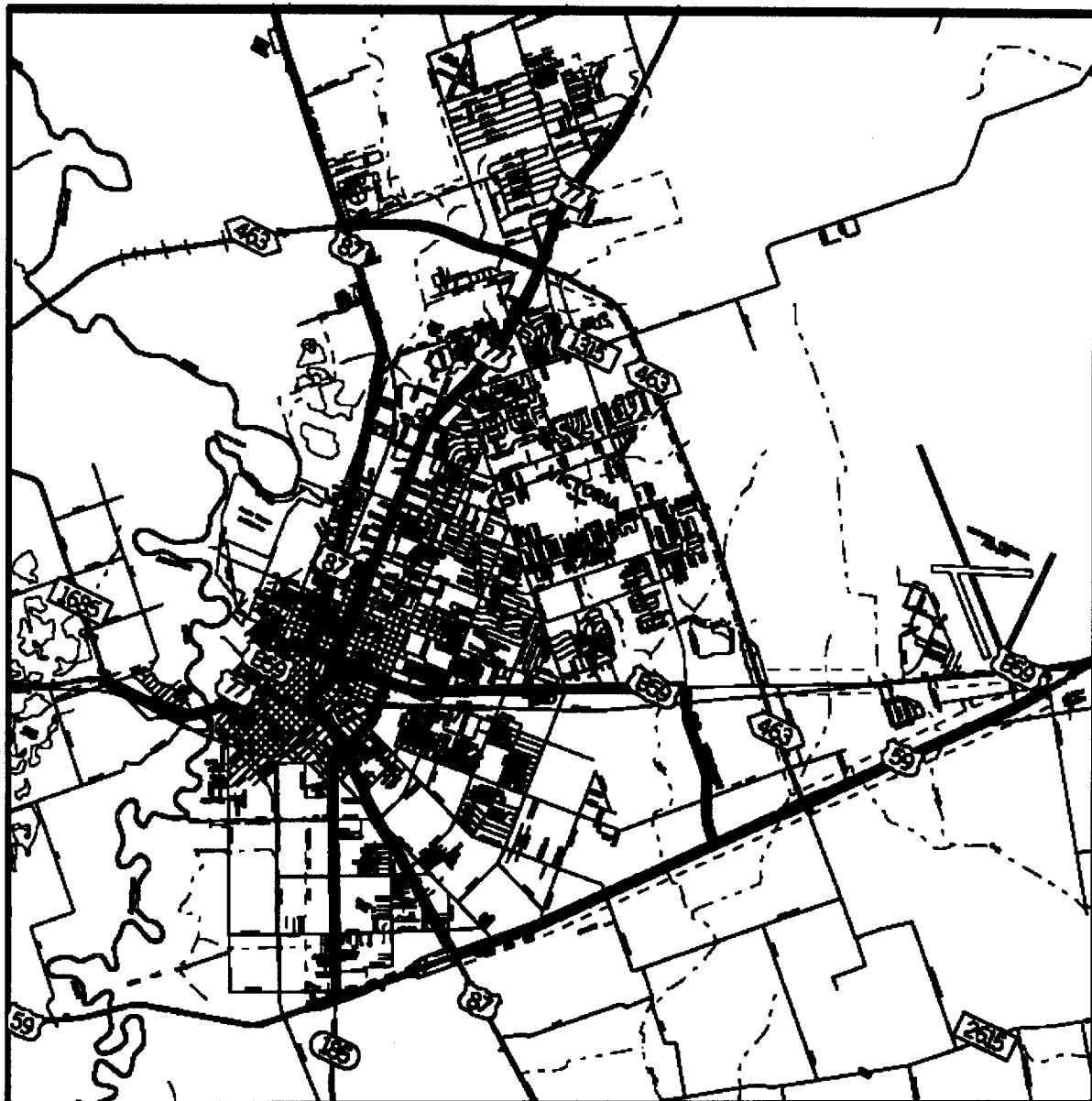
David A. Smith
DAVID A. SMITH, City Attorney

Distribution: Legal Department
Public Works Department
Police Department



Copies Sent: JANUARY 23, 2006

















Truck Route Map



**HAZARDOUS MATERIALS
ROUTING LEGEND**

-  HAZARDOUS MATERIAL ROUTE
(THROUGH LOCAL DELIVERY, AND
POINT OF ORIGIN)
-  NO HAZARDOUS MATERIAL - AT ANYTIME

LEGEND

-  CITY LIMIT
-  INTERSTATE HIGHWAY
-  U.S. HIGHWAY NUMBER
-  STATE HIGHWAY
-  STATE HIGHWAY (NEW OR OPEN)
-  STATE HIGHWAY (NEW AND OPEN)
-  STATE HIGHWAY (NEW AND OPEN)
-  STATE HIGHWAY (NEW AND OPEN)
-  STATE HIGHWAY (NEW AND OPEN)
-  STATE HIGHWAY (NEW AND OPEN)
-  STATE HIGHWAY (NEW AND OPEN)
-  STATE HIGHWAY (NEW AND OPEN)
-  STATE HIGHWAY (NEW AND OPEN)
-  STATE HIGHWAY (NEW AND OPEN)






Route Routing Established September 7, 1998
 This map has been prepared for general
 use within the State Department of
 Transportation. Approval is granted to the
 public for use as an advisory device.
 Individuals should consult the applicable
 provisions of code for more information.
 © 2006 by Texas Department of Transportation
 HSA-010-0001. All rights reserved.

**NONRADIOACTIVE
HAZARDOUS MATERIAL
ROUTE MAP**

PREPARED BY THE
 TEXAS DEPARTMENT OF TRANSPORTATION
 TRAFFIC OPERATIONS DIVISION

**VICTORIA COUNTY
 VICTORIA, TEXAS**

DOWNTOWN PARKING MAP

-  10-Minute Parking
-  15-Minute Parking
-  30-Minute Parking
-  2-Hour Parking
-  Reserved Parking

